

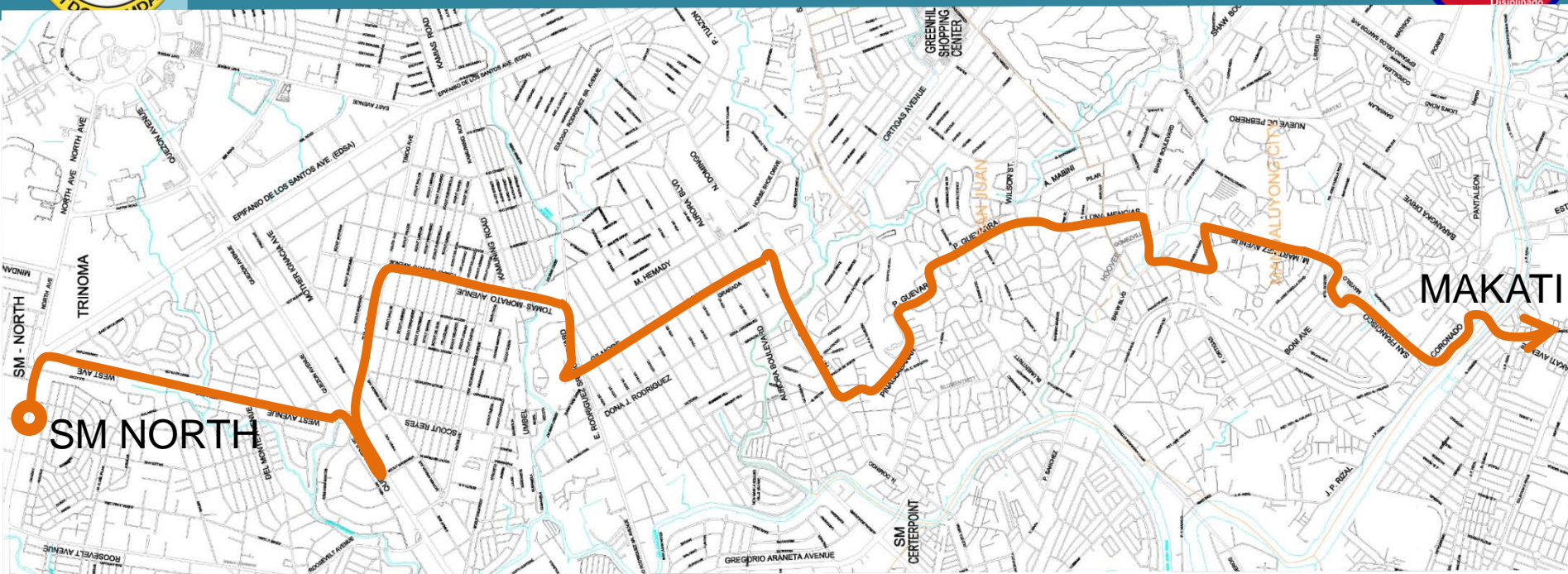


MMDA

MABUHAY LANES /

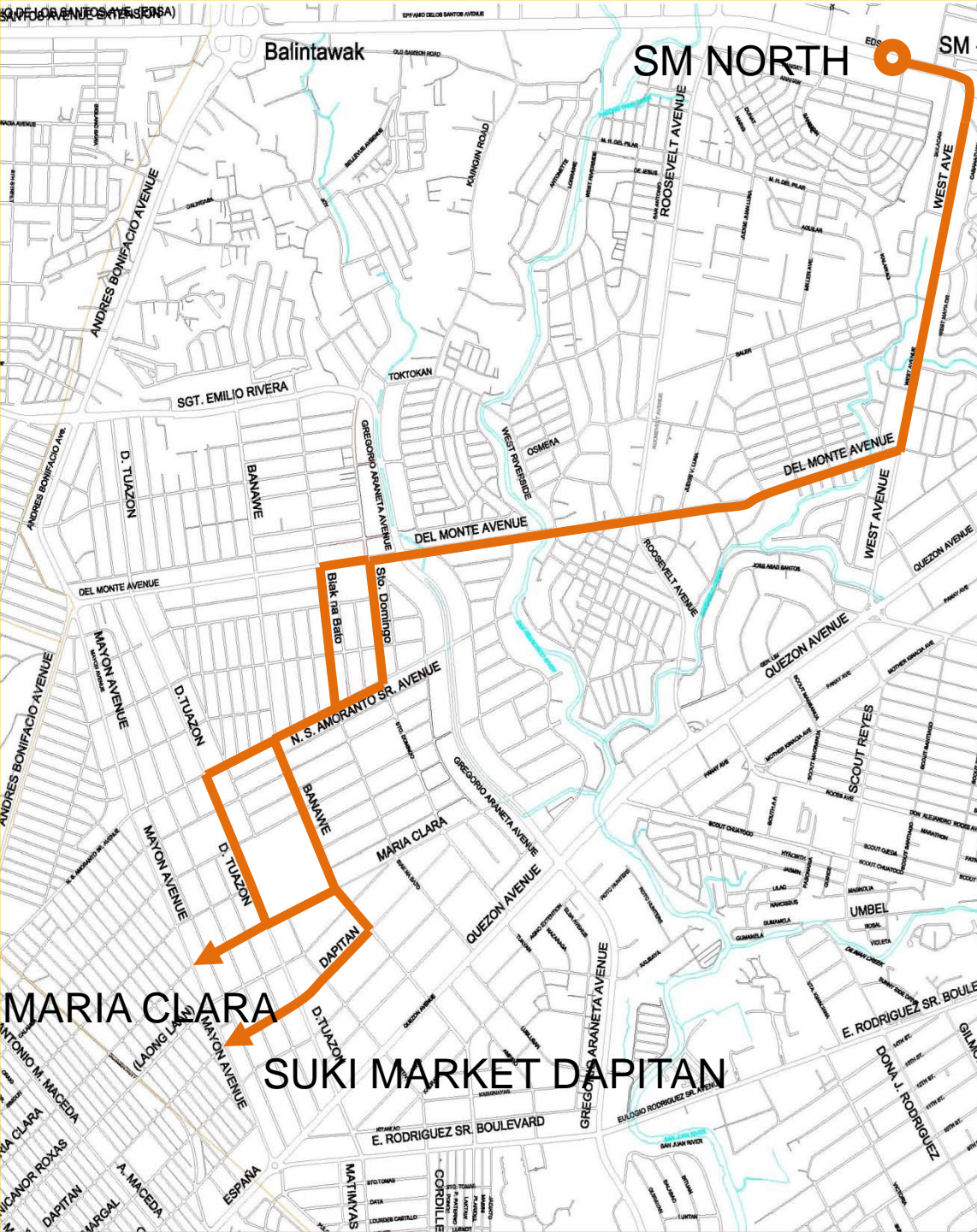
CHRISTMAS LANES 2013





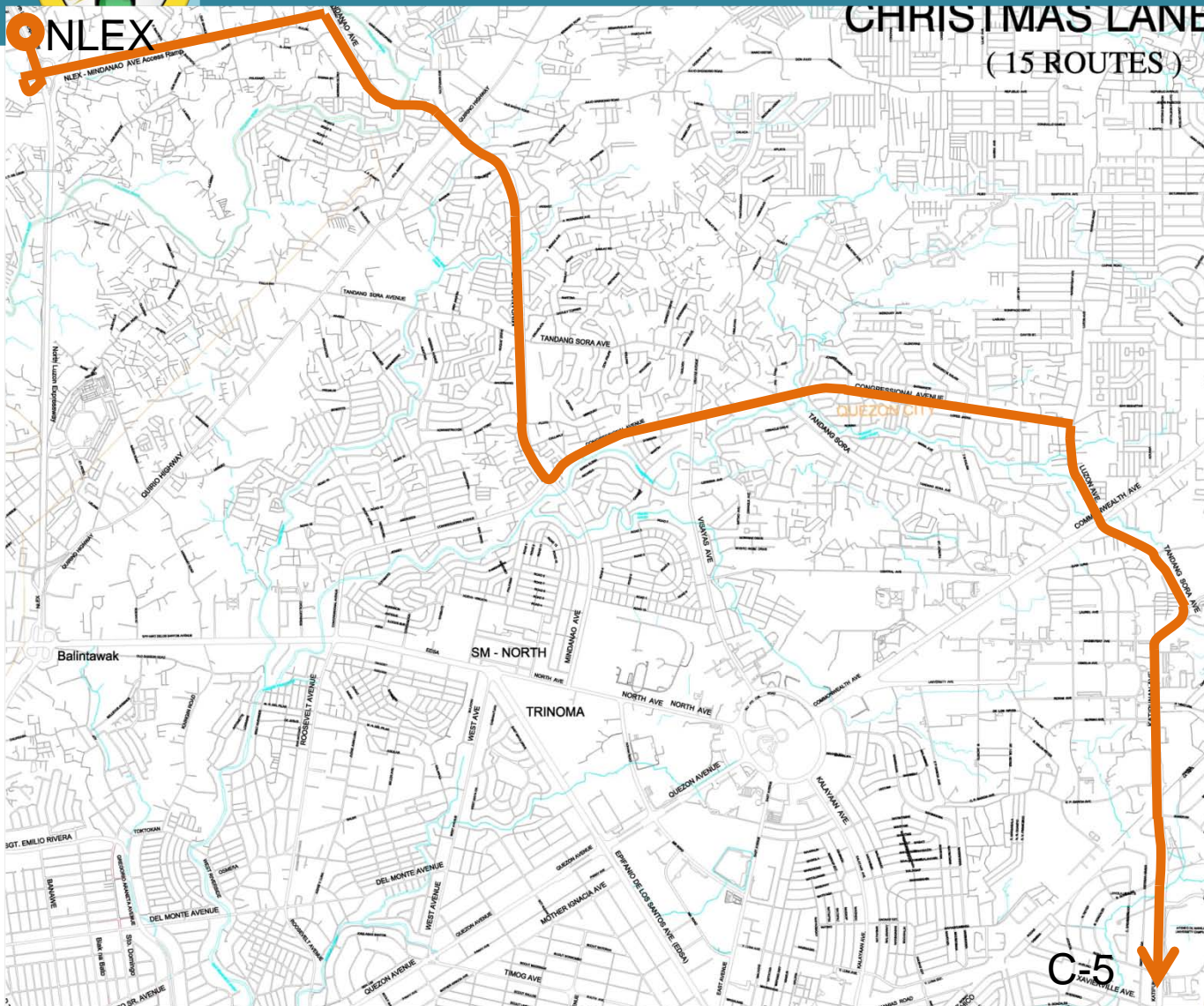
For Private Vehicles from North to South (from SM North to Makati)

1. **From Epifanio Delos Santos Avenue (EDSA)** : Turn right at West Avenue, right at Quezon Avenue, U-turn near Magbanua, Right at Timog, right at T. Morato, right at E. Rodriguez, left at Gilmore, right at N. Domingo, left at Pinaglabanan, right at P. Guevarra, Left at L. Mencias, right at Shaw Blvd., left at Acacia Lane, left at Fabella Road, right at Martines to Maysilo, Francisco, Mandaluyong Makati Bridge. (14.80 KM)



For Private Vehicles from North to South
(from SM North to MARIA CLARA OR
SUKI MARKET along DAPITAN)

2. From Epifanio Delos Santos Avenue (EDSA): Turn right at West Avenue ,right to Del Monte Ave., left at Sto.Domingo or Biak na Bato, right at Amoranto then left at Banawe or D.Tuazon, right at Maria Clara or Dapitan. (6.50 KM)



For Private Vehicles from
North to South (from NLEX
To C-5)

3. **From North Luzon Expressway:**
Exit at Mindanao Avenue Access Ramp, right at Mindanao Ave., left at Congressional, right at Luzon Avenue, take Bridge crossing Commonwealth Avenue, Katipunan Avenue, C-5. (20 KM)



For Private Vehicles from North to South (from N. DOMINGO TO ESTRELLA)



4. **From Quezon City to Makati:** Take N. Domingo left to Blumentritt-Kalentong, Left at Manalo St. right at Mariano right at Luna Mensias, right at Shaw Blvd., left at Neuve de Febrero/Martinez, Maysilo, Sgt. Bumatay or San Francisco Mandaluyong-Makati Bridge or Barangka Drive Rockwell Bridge. (6.32 KM)

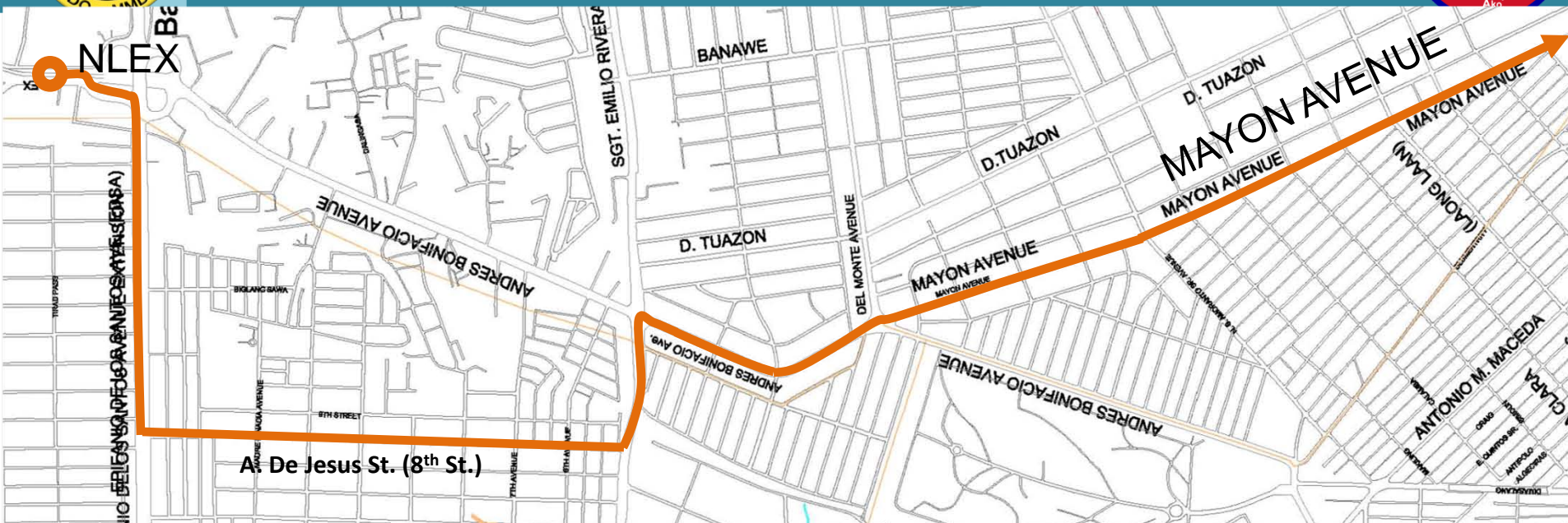


E. RODRIGUEZ AVENUE

PRES. OSMEÑA HIGHWAY

For Private Vehicles from North to South (from E. Rodriguez Avenue to Pres. Osmeña Highway)

5. **From Quezon City to Makati:** From E.Rodriguez left at Matimyas – Plaza Noli to Fajardo left at V.G Cruz, right at Lardizabal, Left at Dela Fuente, right at Ramon Magsaysay Blvd, Nagtahan to Quirino, left at South Super Highway. (5.77 KM)



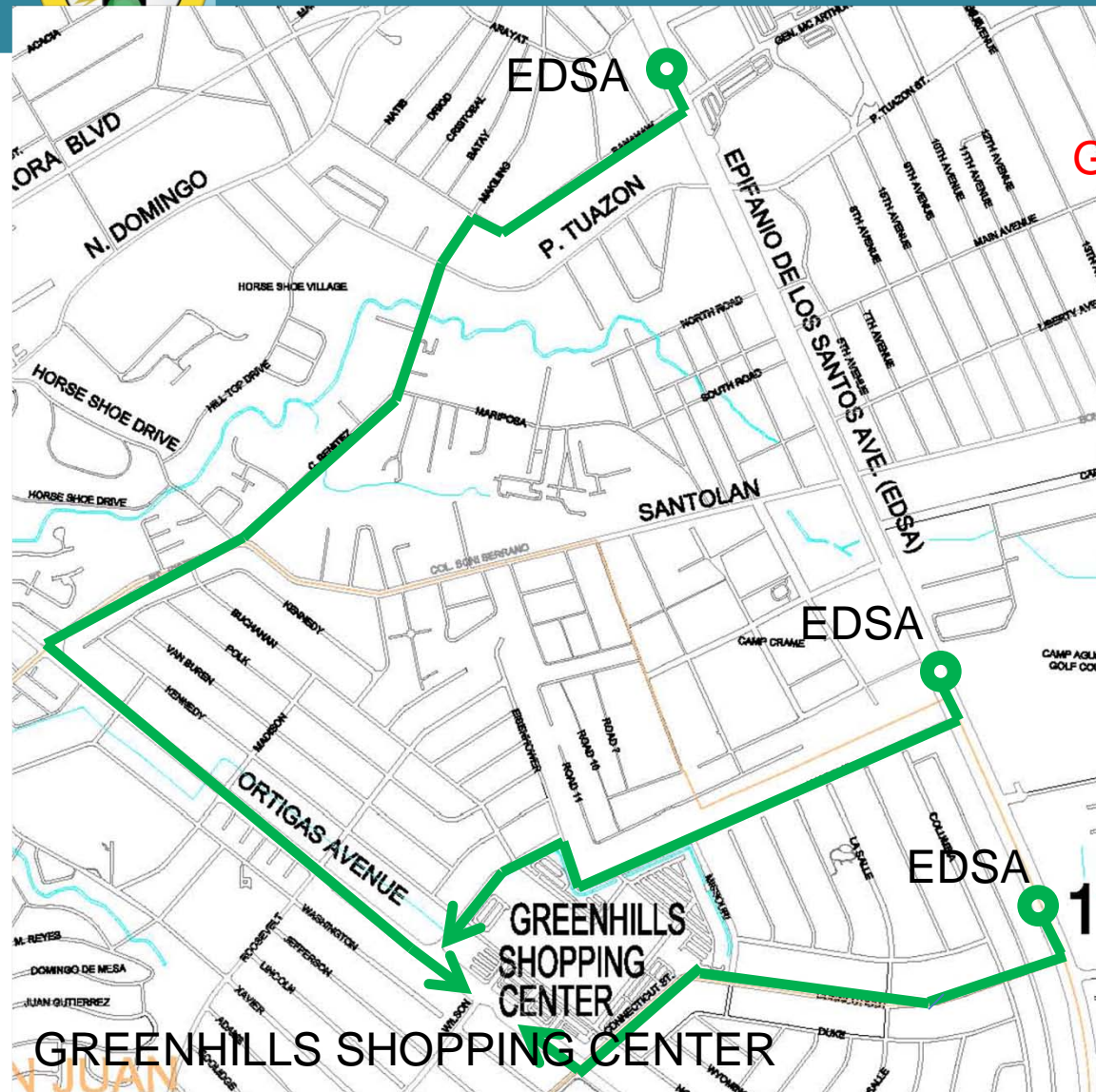
For Private Vehicles from North to South (from NLEX TO MAYON AVENUE)

6. **From North Luzon Expressway:** Turn right at Balintawak Cloverleaf to EDSA, going to Monumento, then left at A. De Jesus St. (8th St.), left at C-3 right at Bonifacio, take Mayon Ave. to Welcome Rotunda. (6.14 KM)

For Private Vehicles from South to North (from EDSA to NLEX)

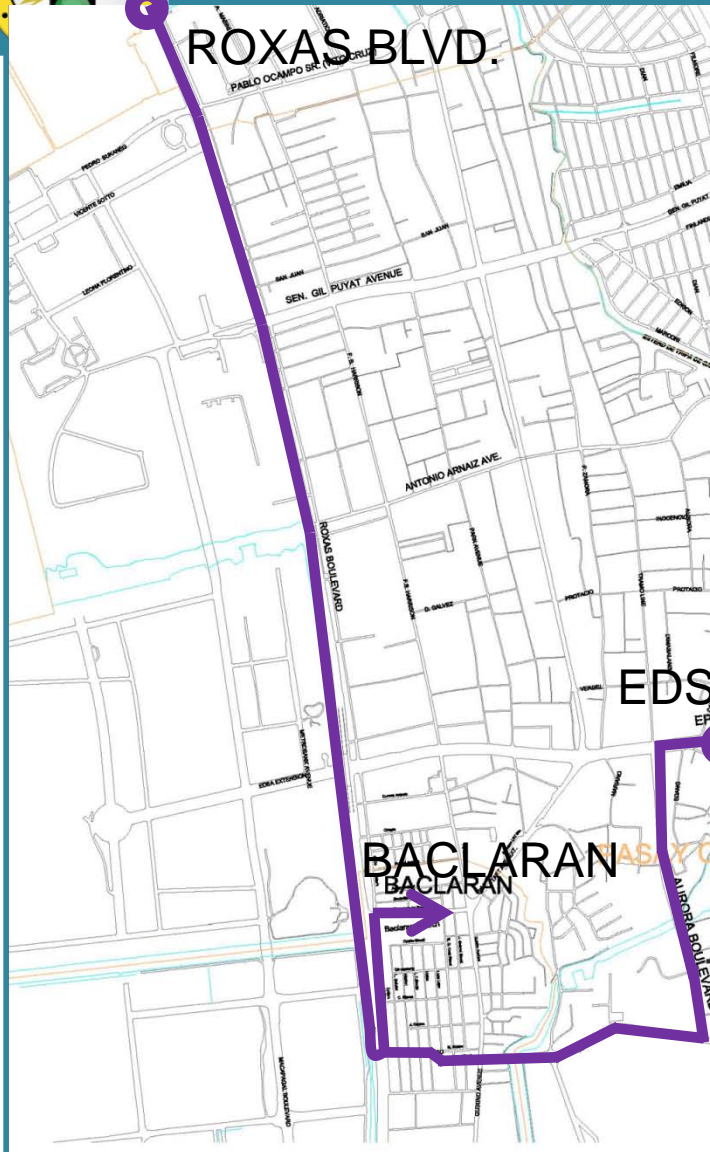


7. **From Epifanio Delos Santos Avenue(EDSA):** Turn left to Pasay Road then turn right to Makati Ave. straight to Makati- Mandaluyong Bridge right at Francisco, Maysilo to M. Martines Ave. straight to Gomezville, straight to Hoover to Wilson left at Ortigas Ave./Granada, right at Aurora Blvd. then left Hemady, right at E. Rodriguez, left at Tomas Morato left at Timog Ave. then right at Quezon Ave. left at Congressional Ave. right at Mindanao Ave.(25.54 KM)



FROM EDSA TO GREENHILLS SHOPPING CENTER

8. **From Epifanio Delos Santos Avenue(EDSA):**
Turn right at Banahaw street, right at Makiling, left at Benitez then straight at St. Joseph, left at Ortigas Ave. to Greenhills Shopping Center. (2.94 KM)
9. **From Epifanio Delos Santos Avenue(EDSA):**
Turn right at Annapolis, right at Eisenhower then left at Club Filipino to Ortigas Avenue to Greenhills Shopping Center. (1.33 KM)
10. **From Epifanio Delos Santos Avenue(EDSA):**
Turn right at Connecticut to Ortigas Ave. to Greenhills Shopping Center. (1.24 KM)

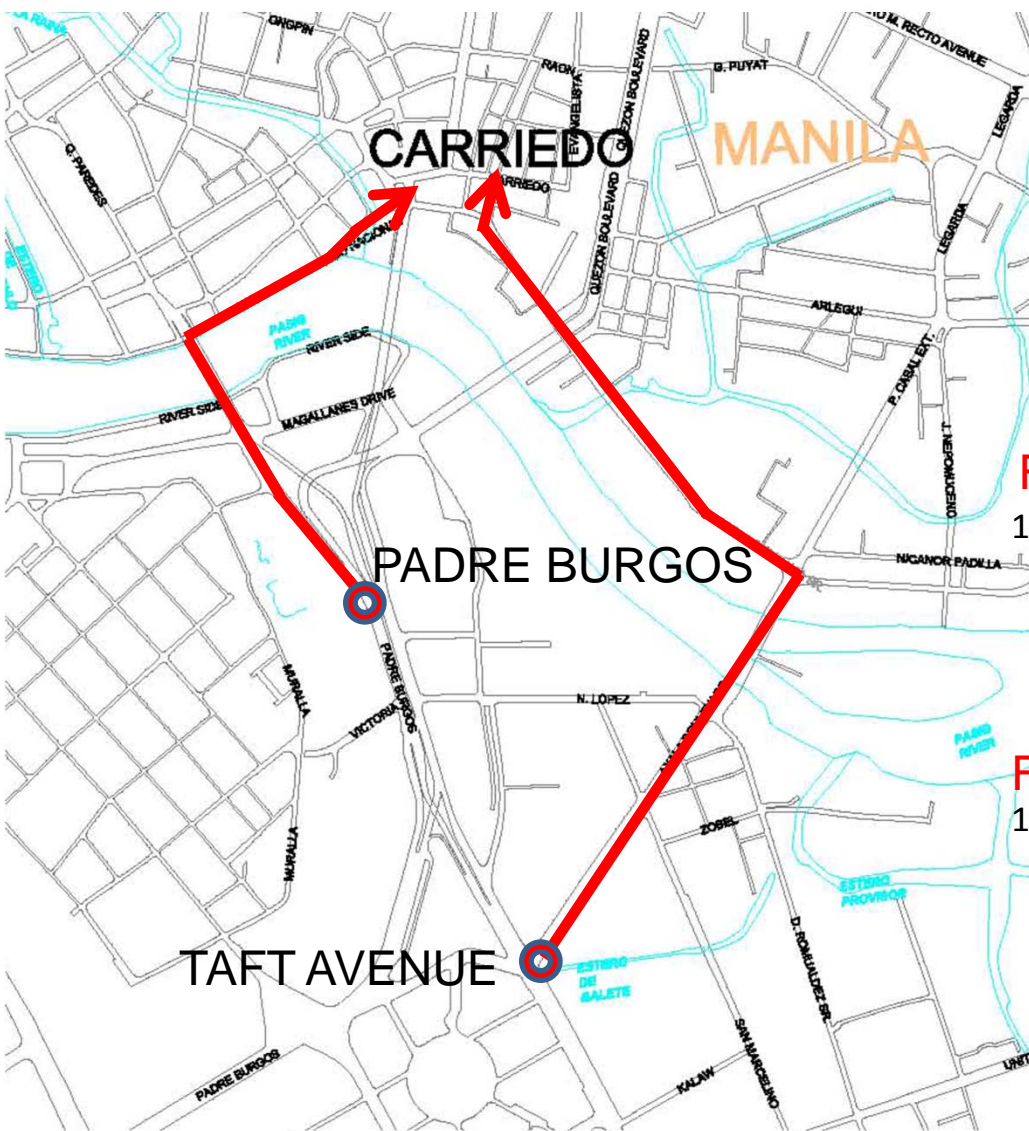


FROM EDSA TO BACLARAN

11. **From Epifanio Delos Santos Avenue(EDSA):** Take EDSA – Tramo flyover then right at Andrews Avenue straight to Airport road, right at Roxas Blvd. take Service road to Redemptorist. (3.10 KM)

FROM ROXAS BLVD. TO BACLARAN

12. **From Manila Area:** Along Roxas Blvd. take a U-turn at Airport road take Service road to Redemptorist. (2.62 KM)

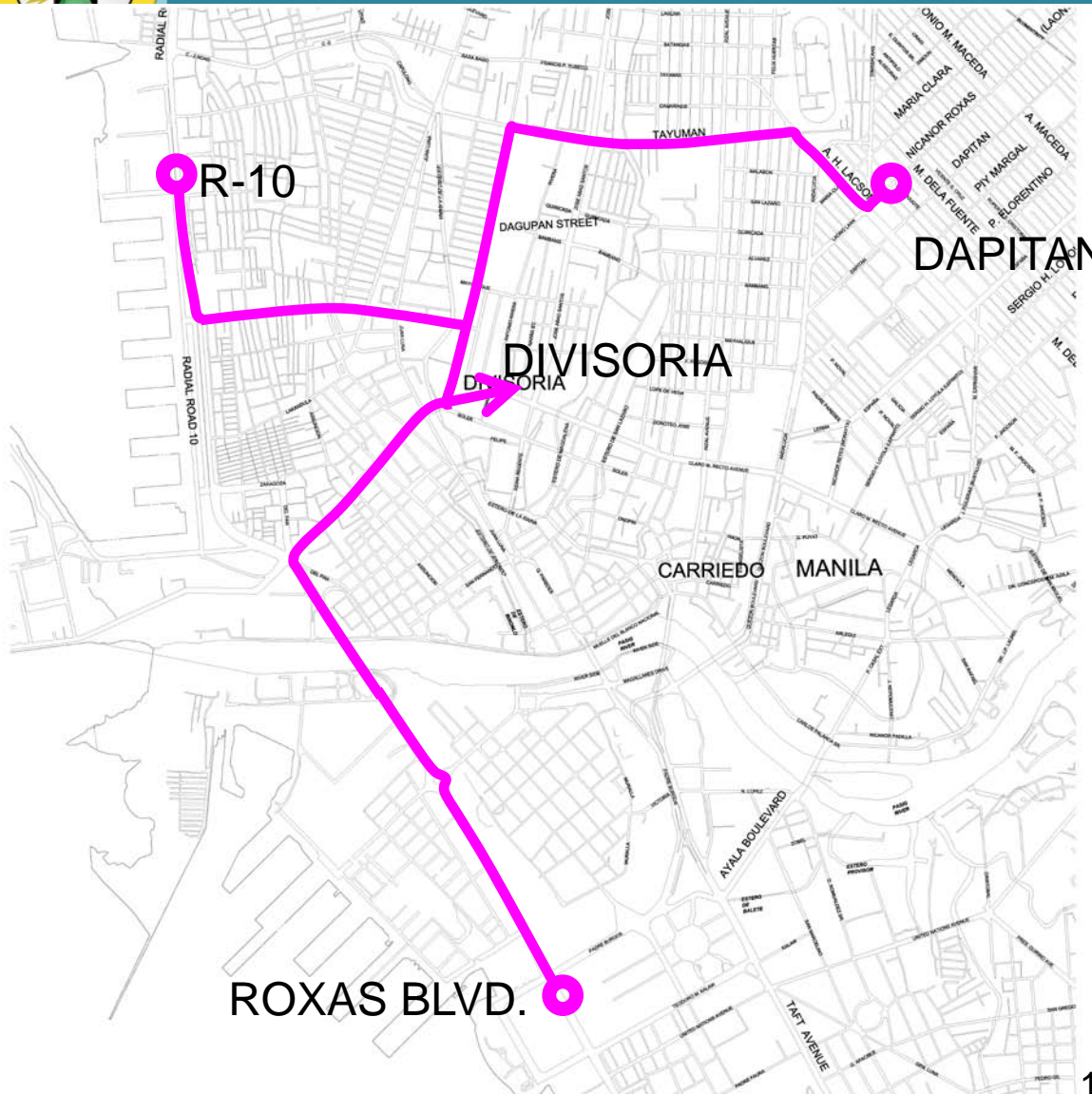


FROM TAFT AVE. TO CARRIEDO

13. **From Manila Area:** From Taft Ave. take Ayala Blvd. left at Carlos Palanca(echague) to Carriedo Street. (1.73 KM)

FROM PADRE BURGOS TO CARRIEDO

14. **From Manila Area:** From Padre Burgos take Jones Bridge right at Muelle del Blanco National to Plaza to Carriedo. (.94 KM)



FROM DAPITAN MARKET TO DIVISORIA

15. **From Dapitan Market:** Take A.H. Lacson turn left at Tayuman Street, then left at Dagupan Street to Divisoria. (3.30 KM)

FROM ROXAS BLVD. TO DIVISORIA

16. **From Roxas Blvd. :** Right at Claro M. Recto straight to Divisoria. (3.40 KM)

FROM R-10 TO DIVISORIA

17. **From R-10:** Left at Moriones Street then right at Dagupan Street to Divisoria. (1.70 KM)